

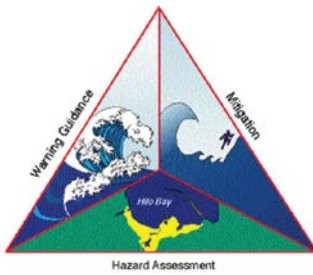
National Tsunami Hazard Mitigation Program Annual Meeting

U.S. Geological Survey Science Center, Menlo Park, California

Tuesday, January 28, 2014

Location: Alaska Room

8:00	Welcome Meeting goals and deliverables	Aimee Devaris Chair, NTHMP
8:10	Logistics	Rocky Lopes NWS HQ Tsunami Program
8:20 – 9:15	Tsunami Program Update	Mike Angove NWS HQ Tsunami Program Manager
9:15 – 9:30	National Academy of Sciences Report Briefing on NOAA response	Rocky Lopes
9:30 – 10:00	TsunamiReady Program Update	Rocky Lopes
10:00 – 10:15	Break	
10:15 – 10:45	Real-time Evacuation Response How can we better tie local response to the threat at hand?	Paul Whitmore, NTWC Rick Wilson, CA-CGS Chip McCreery, PTWC
10:45 – 11:15	Vertical Evacuation Update	John Schelling, WA Tamra Biasco, FEMA



National Tsunami Hazard Mitigation Program Annual Meeting

U.S. Geological Survey Science Center, Menlo Park, California

Tuesday

January 28, 2014

Continued

11:15 – 11:45

**Marine Guidance Project
Update-New response
tools**

Rick Wilson, CA-CGS
George Priest, OR-
DOGAMI

Should 100 fathom rule-of-
thumb be officially revised?

11:45 – 12:00

**Tsunami Messaging
Project Update**

Rocky Lopes

12:00 – 1:00

Lunch

1:00 – 4:00

**Update on
Accomplishments by
NTHMP Grantees**

NTHMP Grantees

East Coast

Alaska

Oregon

California

Washington

Hawaii

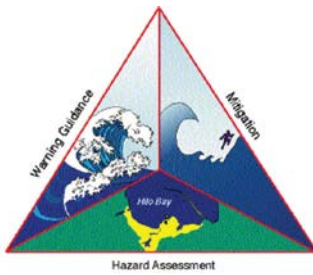
Guam

American Samoa

CNMI

Puerto Rico

US Virgin Islands



National Tsunami Hazard Mitigation Program Annual Meeting

U.S. Geological Survey Science Center, Menlo Park, California

Tuesday

January 28, 2014

Continued

4:00 – 5:00

**ASCE 7 Building Code
Discussion**

This affects only the states of
CA, OR, WA, AK, and HI

Alaska Room

Gary Chock
Kwok Fai Cheung
Hong Kie Thio
Yong Wei (phone)

Wednesday

January 29, 2014

8:00 – 12:00

**Warning Coordination
Subcommittee**

See separate agenda

Nevada Room

Paul Whitmore
Althea Rizzo
Chip McCreery

10:00 – 3:00

**Mapping and Modeling
Subcommittee**

See separate agenda

California Room

Rick Wilson
Kara Gately

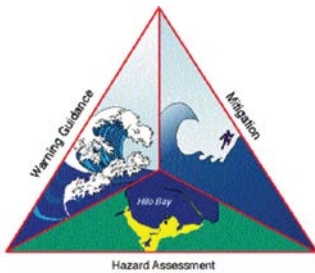
1:00 – 5:00

**Mitigation and Education
Subcommittee**

See separate agenda

Alaska Room

Tamra Biasco
Laura Kong
John Schelling



National Tsunami Hazard Mitigation Program Annual Meeting

U.S. Geological Survey Science Center, Menlo Park, California

Thursday

January 30, 2014

Alaska Room

8:30 – 10:00

Tsunami Sources

Rick Wilson, Facilitator

What is the maximum event we should plan for?

- Case study Mega-Aleutian source impact in Hawaii (15min)– Kwok Fai Chung
- Maximum Considered Sources from other states/territories (15min) – Wilson/others
- USGS Tsunami Source Workgroup (15min) – USGS rep
- State and local EM implications (15min) – MES rep.

10:00

Break

10:15 –
11:00

Update on National Tsunami Assessment

Rick Wilson
Paula Dunbar (phone)

11:00 –
12:00

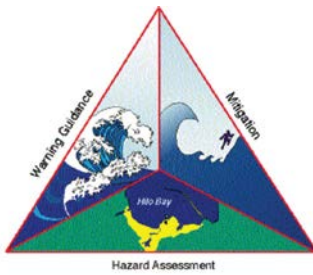
Subcommittee Reports

Warning Coordination
Mapping & Modeling
Mitigation & Education

Whitmore/Rizzo/McCreery
Wilson/Gately
Biasco/Kong/Schelling

12:00

Lunch



National Tsunami Hazard Mitigation Program Annual Meeting

U.S. Geological Survey Science Center, Menlo Park, California

Thursday

January 30, 2014

Alaska Room

1:00 – 5:00

**NTHMP Grants – FY14
Requests**

Those requesting FY14
NTHMP grant funds will
describe tasks. Look for
synergies and
collaboration.

Meeting restricted to:
NTHMP Grantees, NTHMP
Coordinating Committee
members, subcommittee
chairs, Grant Review
Panel members

Friday

January 31, 2014

Alaska Room

8:00 – 11:00

**NTHMP Coordinating
Committee Meeting**

Closed session.
See separate agenda

Aimee Devaris and
Members of the
NTHMP Coordinating
Committee